




The Banks of Beverley Beck

Grade :   

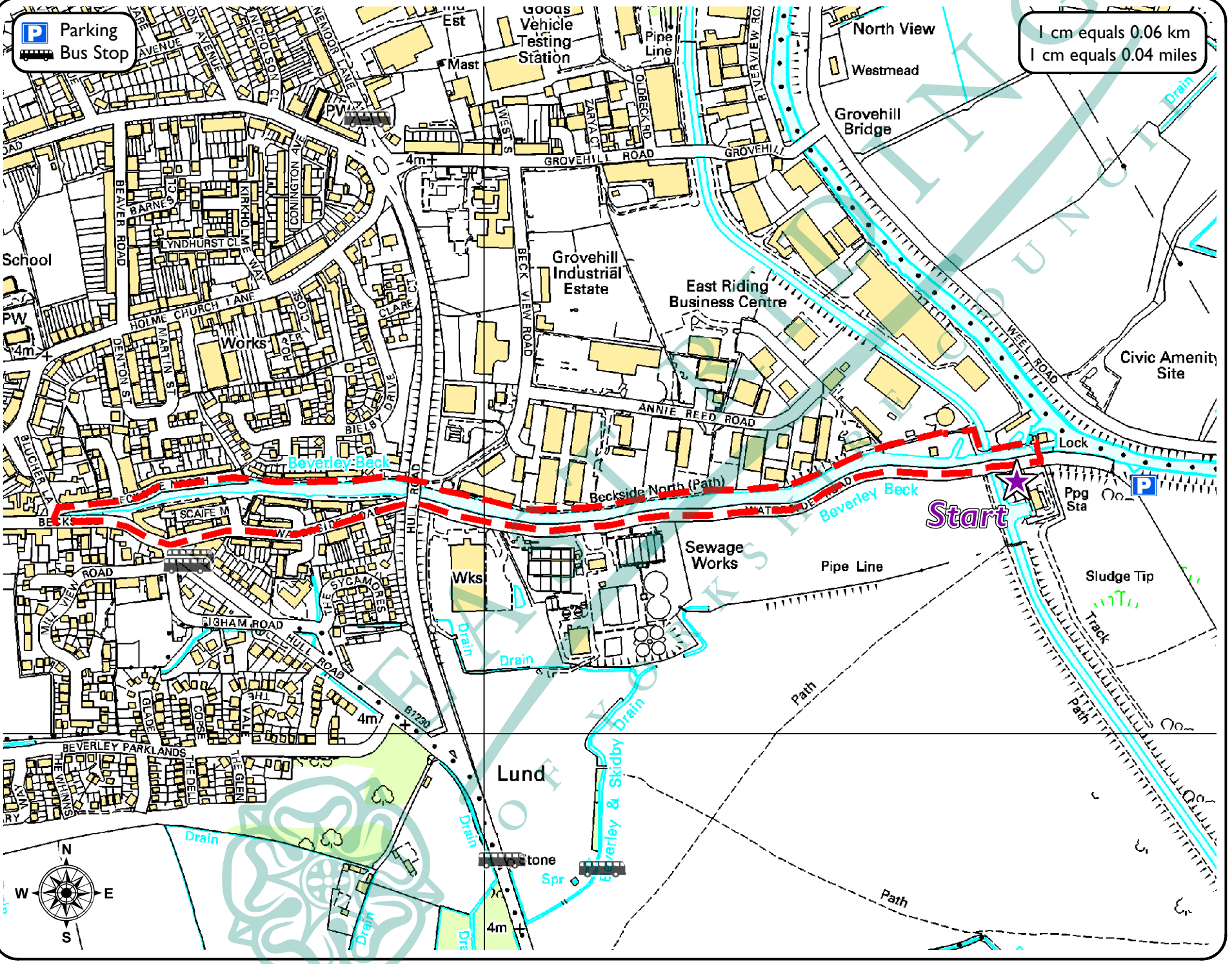
Length : 2 miles (3 km)

Start/End Point : Waterside Road Car Park

Refreshments : None

Toilets : Beverley, Various

1 cm equals 0.06 km
1 cm equals 0.04 miles



This map is reproduced from Ordnance Survey material with the permission of Ordnance Survey on behalf of Her Majesty's Stationery Office Crown copyright 2008. Unauthorised reproduction infringes Crown copyright and may lead to prosecution or civil proceedings. East Riding of Yorkshire Council 100023383.