





Newbald - Drewton - North Cave

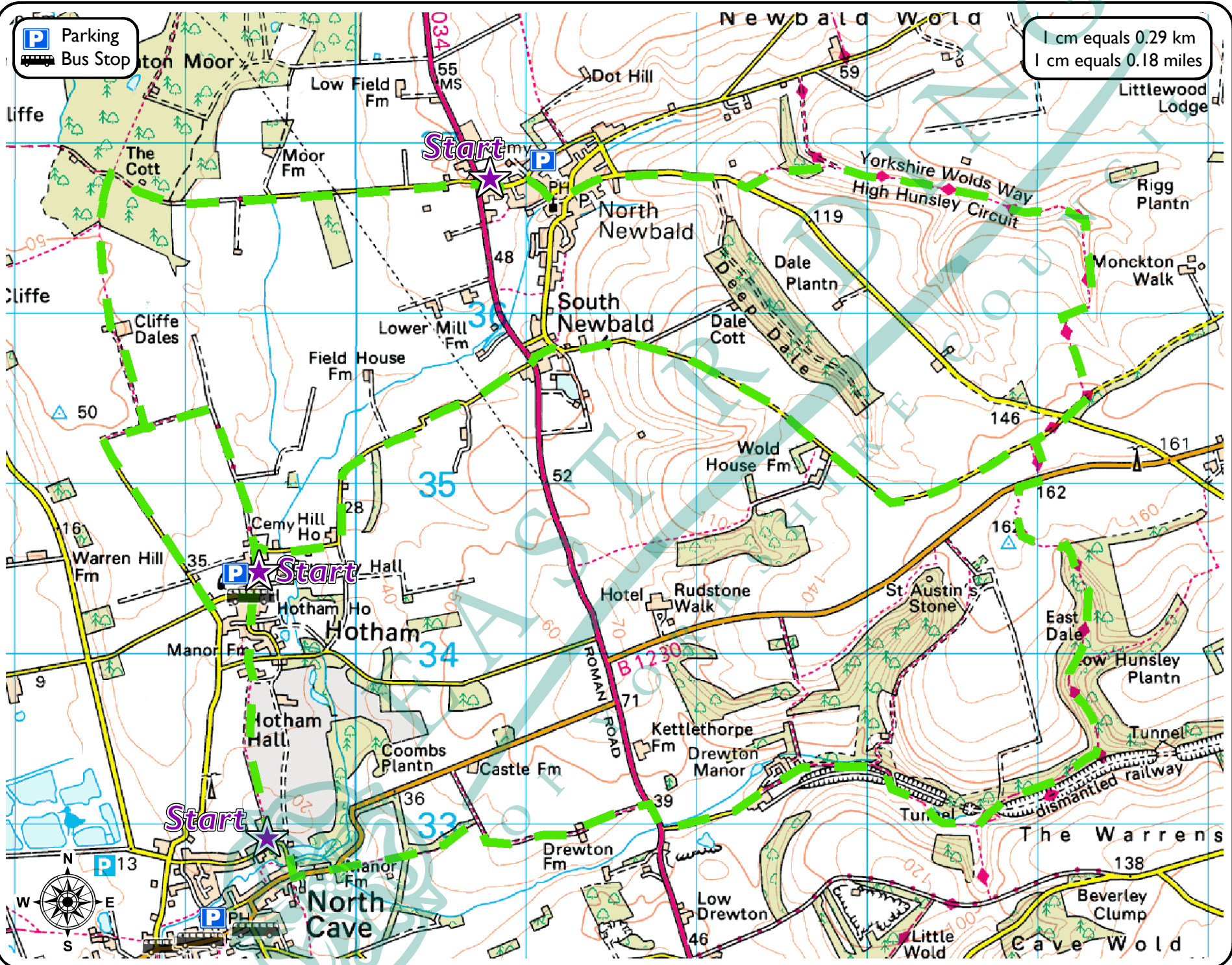
Grade :    

Length : 12 miles (19 km)

Start/End Point : Newbald, North Cave or Hotham

Refreshments : Pubs & Shops at Newbald & North Cave
Pub at Hotham

Toilets : Cottingham (Market Green) & Market Weighton



This map is reproduced from Ordnance Survey material with the permission of Ordnance Survey on behalf of Her Majesty's Stationery Office Crown copyright 2008. Unauthorised reproduction infringes Crown copyright and may lead to prosecution or civil proceedings. East Riding of Yorkshire Council 100023383.