


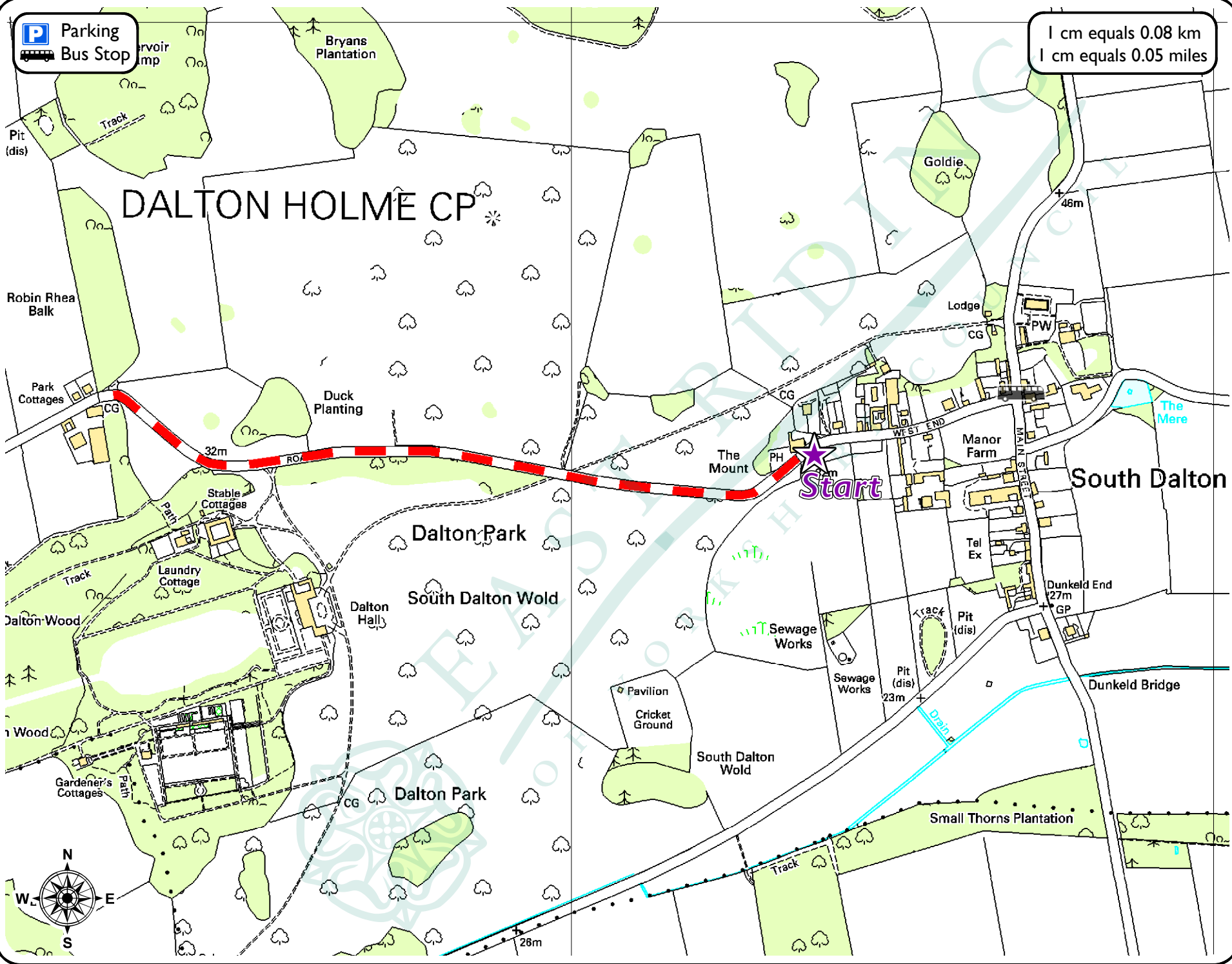


# 12 Strides to 1200, South Dalton

**Grade :**     
**Length :** 4 mile (6.5 km)  
**Start/End Point :** South Dalton  
**Refreshments :** Pub and Shops in Beverley  
**Toilets :** Beverley, Dyer Lane or Lord Roberts Road

1 cm equals 0.08 km  
 1 cm equals 0.05 miles



This map is reproduced from Ordnance Survey material with the permission of Ordnance Survey on behalf of Her Majesty's Stationery Office Crown copyright 2008. Unauthorised reproduction infringes Crown copyright and may lead to prosecution or civil proceedings. East Riding of Yorkshire Council 100023383.