



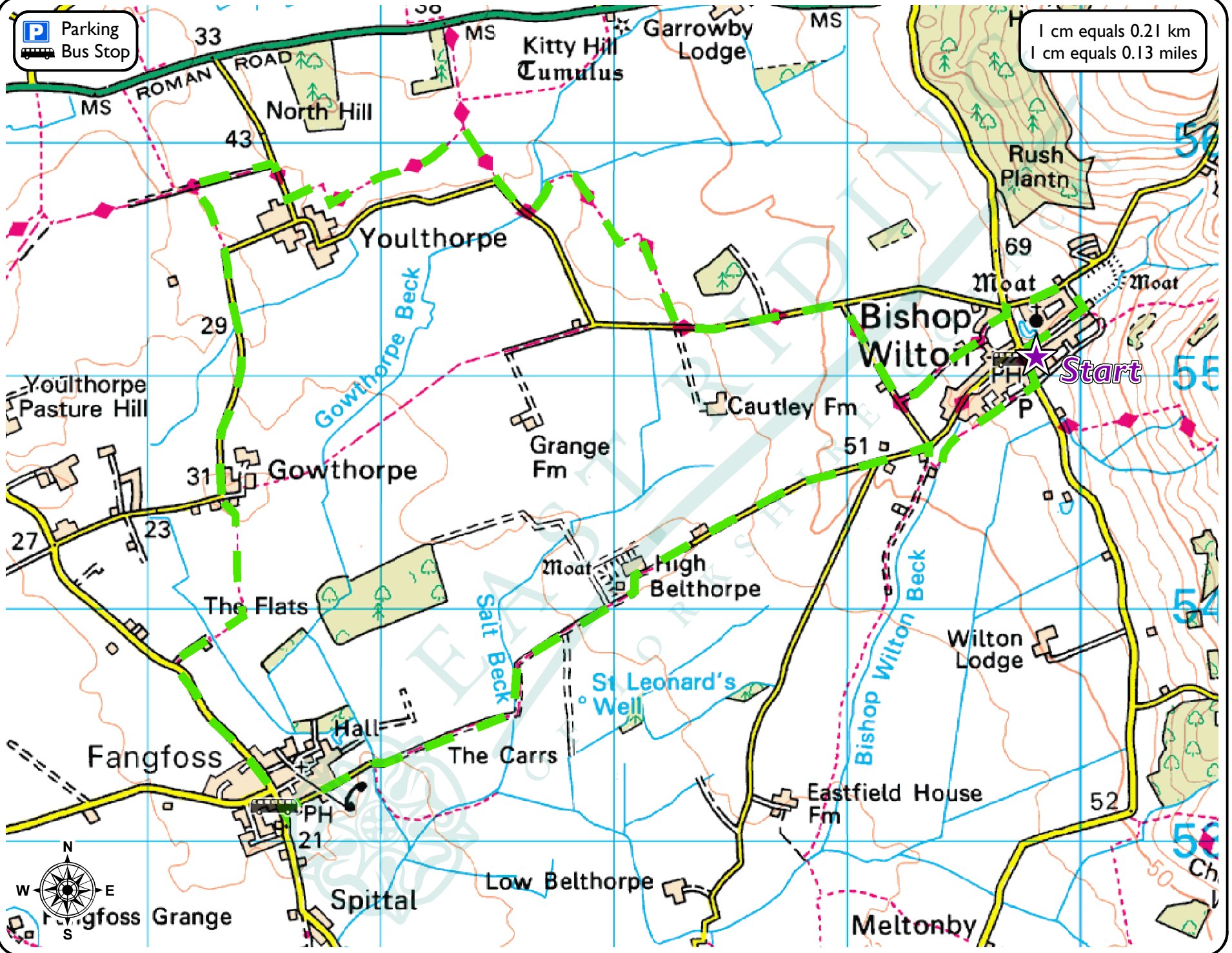




Bishop Wilton Wanderer

Grade :    
Length : 8 miles (13 km)
Start/End Point : High Belthorpe, Bishop Wilton
Refreshments : Pubs at Bishop Wilton & Fangfoss
Toilets : The Square at Stamford Bridge

1 cm equals 0.21 km
1 cm equals 0.13 miles



 Parking
 Bus Stop



This map is reproduced from Ordnance Survey material with the permission of Ordnance Survey on behalf of Her Majesty's Stationery Office Crown copyright 2008. Unauthorised reproduction infringes Crown copyright and may lead to prosecution or civil proceedings. East Riding of Yorkshire Council 100023383.